













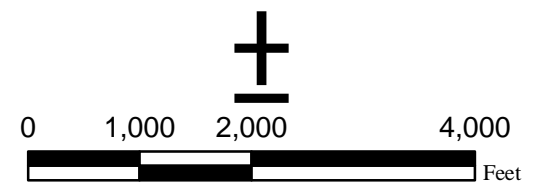


**Shippensburg Borough and
Shippensburg Township
Joint Comprehensive Plan
Figure 18.1
Water Related Features**

-  Stream/Run
-  Wetlands
-  Floodplains
- Watersheds**
-  BULLS HEAD BRANCH
-  BURD RUN
-  GUM RUN
-  MIDDLE SPRING CREEK
-  ROWE RUN
-  Roads
-  Major Roads
-  Rail Road
-  Parcels
-  Study Area
-  County Boundary



Data source: Cumberland County GIS; DEP; National Wetlands Inventory (NWI); SSM



Spotts, Stevens and McCoy, Inc.
1047 N. Park Rd. P.O. Box 6307
Reading, PA 19610-0307
Tel: 610-621-2000 Fax: 610-621-2001

07/13/05

G:\projects\w100000\
w108846\w1088460001\
projects\size11x17\
water_relatedf11x17.dmx

